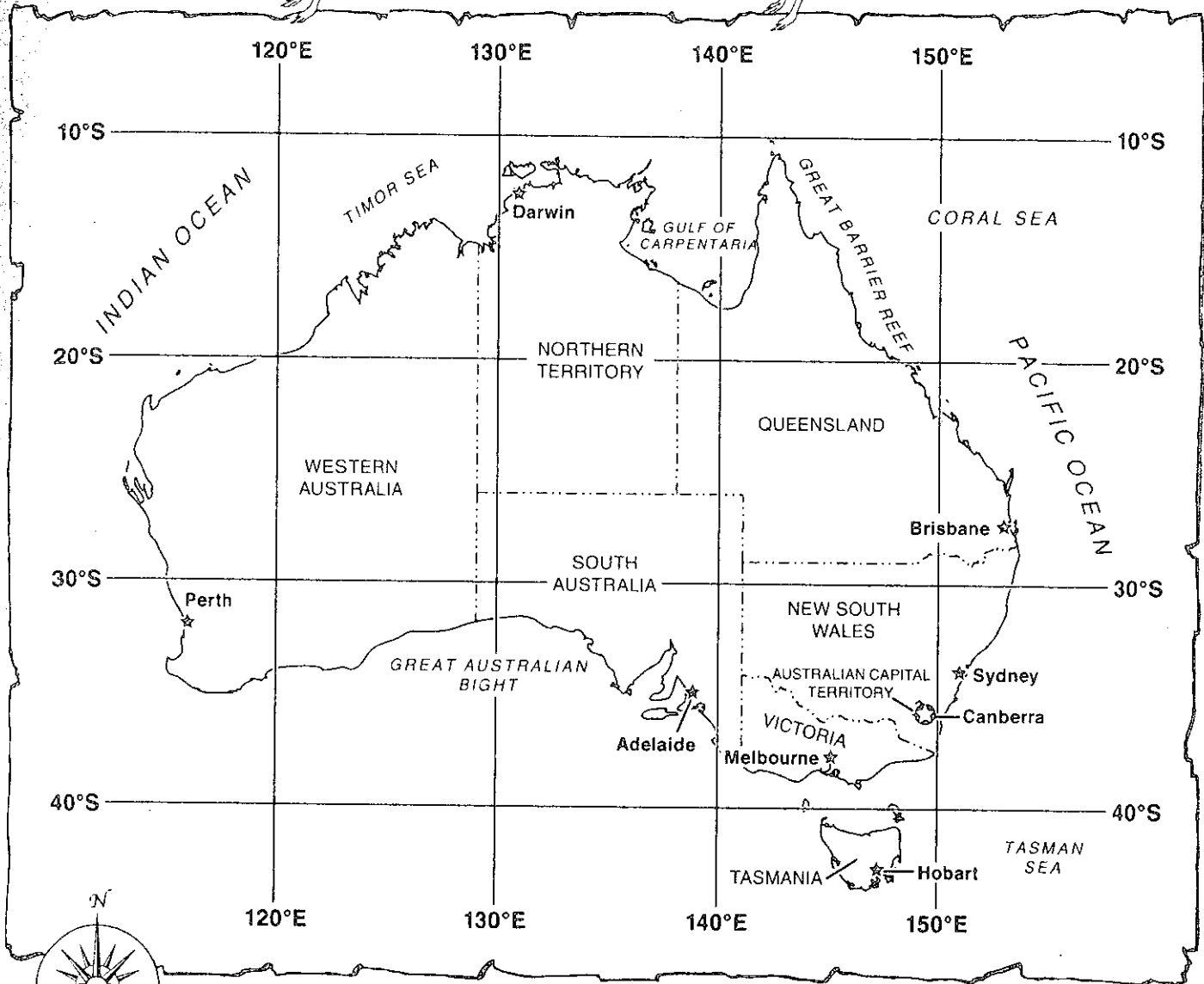





Australia



Legend

-  national capital
-  state capital
-  state border

The grid map of Australia shows the six states and two mainland territories of Australia. The states are New South Wales, Queensland, South Australia, Tasmania, Victoria, and Western Australia. The territories are the Australian Capital Territory and the Northern Territory.

A geographic grid is the intersecting pattern formed by the lines of latitude and longitude. The coordinates are the latitude and longitude address of a place. Coordinates are used to find the absolute, or exact, location of a place.